



MAIA
Mapping and Assessment for
Integrated ecosystem Accounting

MAIA webinar 11.01.2021

**Spatial modelling for compiling Ecosystem Services
biophysical accounts**

Challenges of spatial modelling of selected ecosystem services

Benjamin Burkhard

This project has received funding from the European Union's Horizon 2020 research and innovation programme under grant agreement No 817527

Challenges of spatial modelling of selected ES



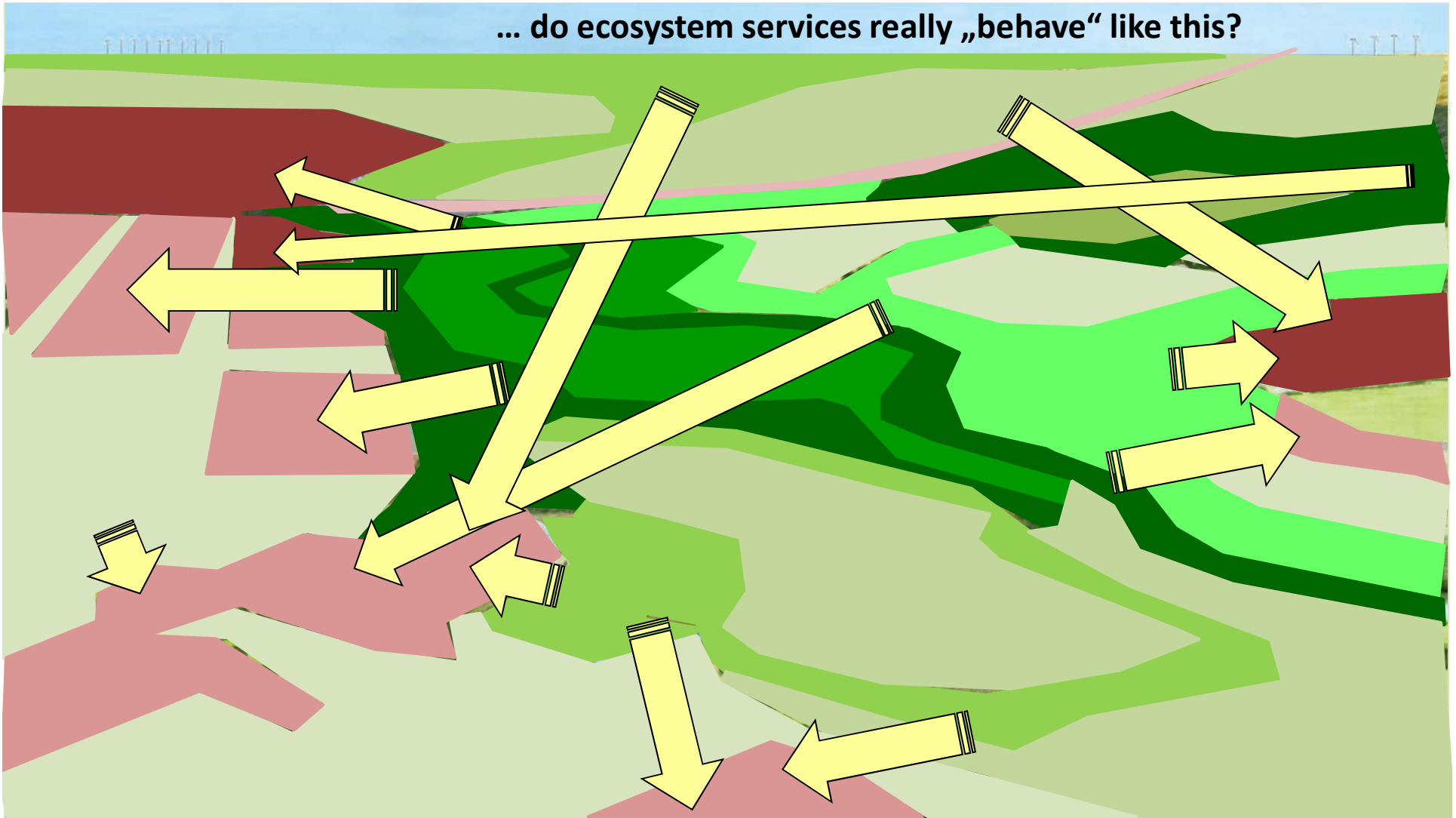
MAIA
Mapping and Assessment for
Integrated Ecosystem Accounting

Key challenge:

- Ecosystems, ecosystem services and their use by humans are very complex



... do ecosystem services really „behave“ like this?



Challenges of spatial modelling of selected ES



Challenges for spatial modelling of ecosystem services for biophysical accounts

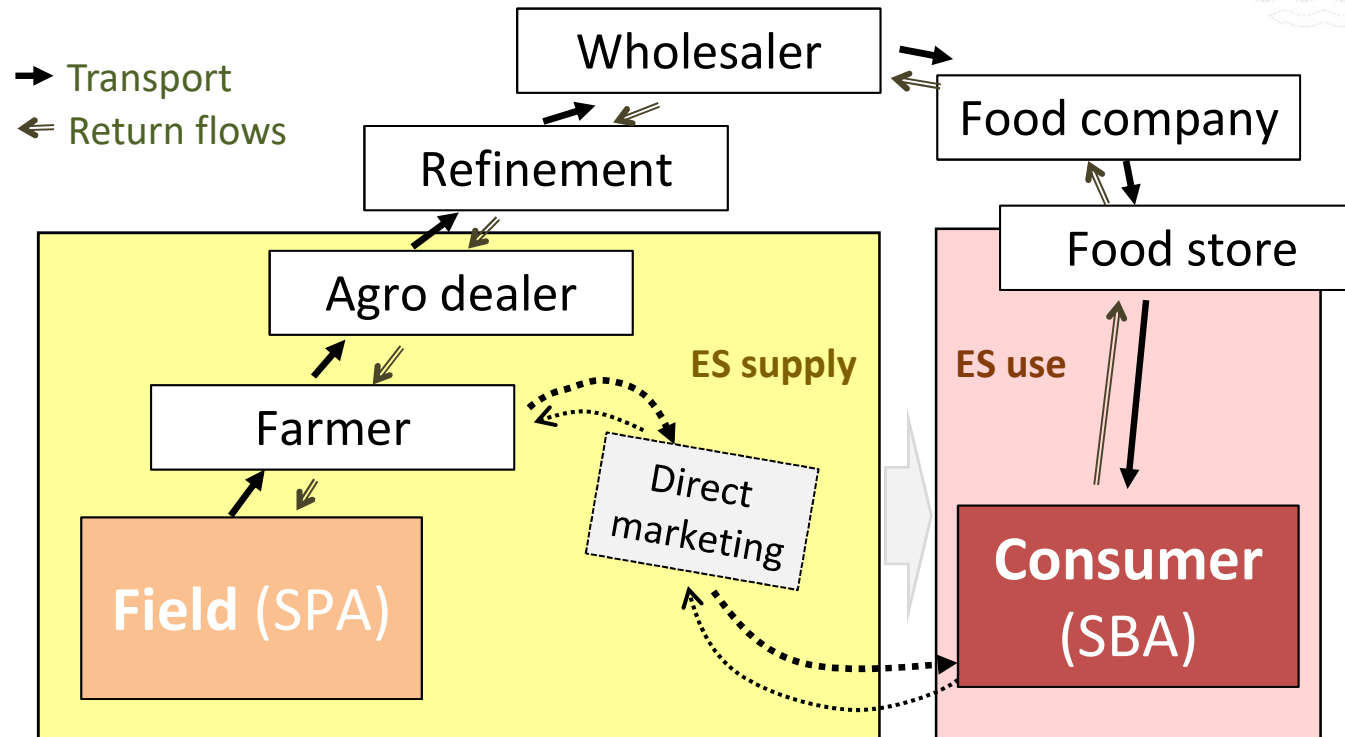
- **Provide information about ES supply and use patterns**
- **Be spatially and temporally explicit**
- **Be robust, consistent, transparent and logical**
- Harness and integrate information of different quality and quantity, resulting from various quantification approaches
- Be understandable for a broader, transdisciplinary audience
- Be policy-/decision-making problem-relevant



<https://recreation.ucsd.edu/adventures/challenge-course>



Challenge: complex ES supply and use patterns



- Example: **food provisioning ES**: complex ES supply-use chains
- **Challenge**: Where to locate/map (final) ES supply and (final) ES use?
- **Solution**: Use best available spatially explicit information and (statistical) data.

Challenge: complex ES supply and use patterns

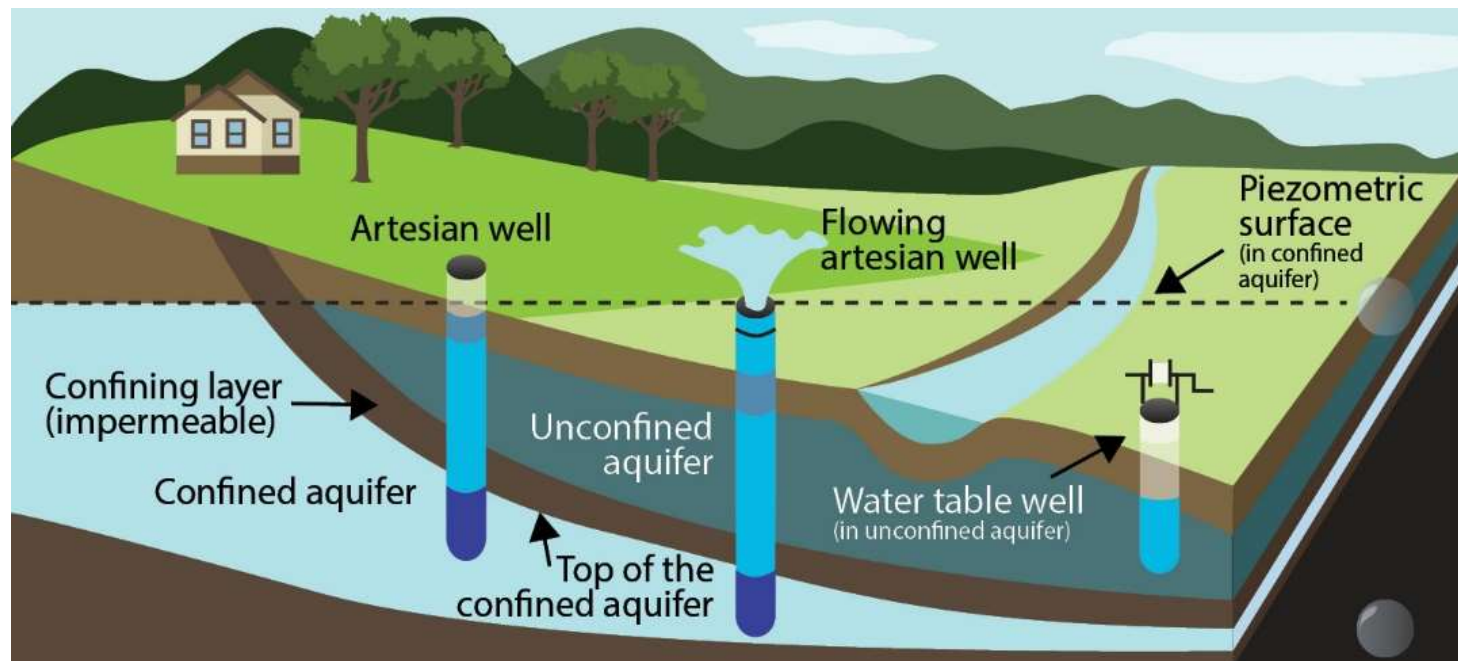


MAIA
Mapping and Assessment for
Integrated ecosystem Accounting



- Example: **global climate regulating ES** with global supply-demand pattern
- **Challenge:** Omnidirectional SPA – SBA relation, where to map what?
- **Solution:** Overlay or intersect of SBA and SPA maps and data

Challenge: spatial and temporal explicitness



(from Burkhard & Maes 2017)

- Example: **water provisioning ES**: Subsurface SPAs; SBAs delocalised and point sources (wells, pipes)
- **Challenge**: Where exactly to map what?
- **Solution**: a) assign groundwater ES to ecosystems above the ground
b) consider groundwater as a separate ecosystem or subsoil asset

Challenge: spatial and temporal explicitness



Vacation destination



SPA = SBA (*in situ*)?

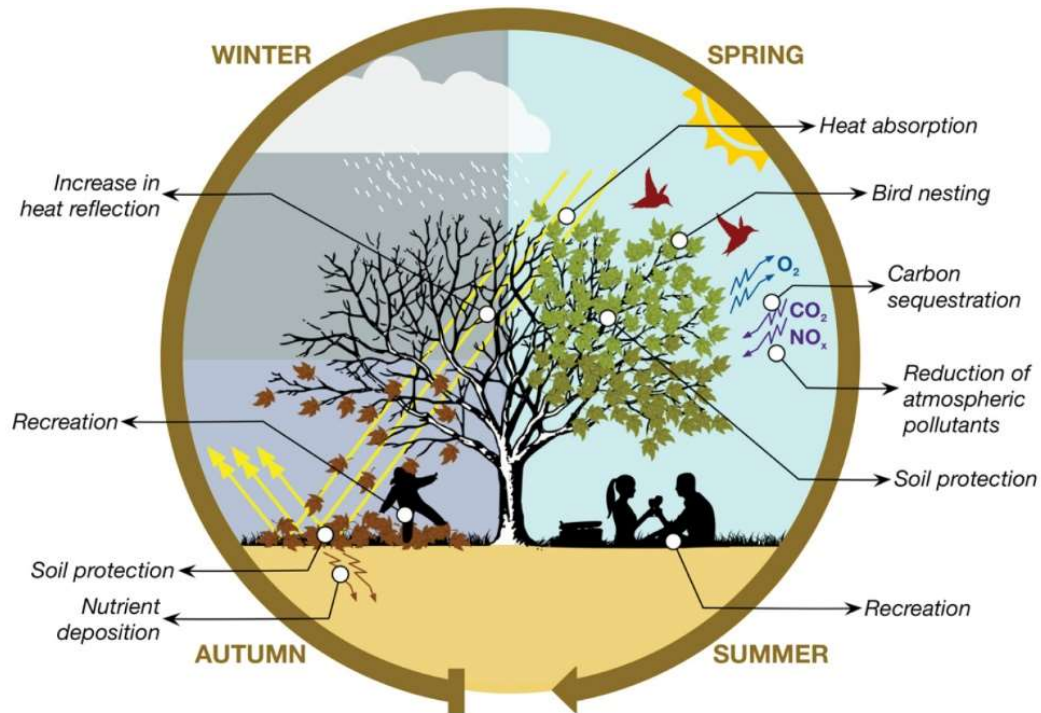
Home



SPA \neq SBA? De-localised? Directional?

- Example: **recreational cultural ES**: Localisation of ES supply and use benefits
- **Challenge**: not easy to map: SPAs, SBAs and ES flows difficult to delineate
- **Solution**: Recreational Opportunity Spectrum (ROS) or PGIS approaches

Challenge: spatial and temporal explicitness



from Guerra et al. (2017)

- Example: **seasonal cycles** of ES supply and use
- **Challenge:** When to actually quantify ES supply and use?
- **Solution:** Consideration of annual or average values + long-term effects

Challenge: be robust, consistent, transparent and logical



MAIA
Mapping and Assessment for
Integrated Ecosystem Accounting



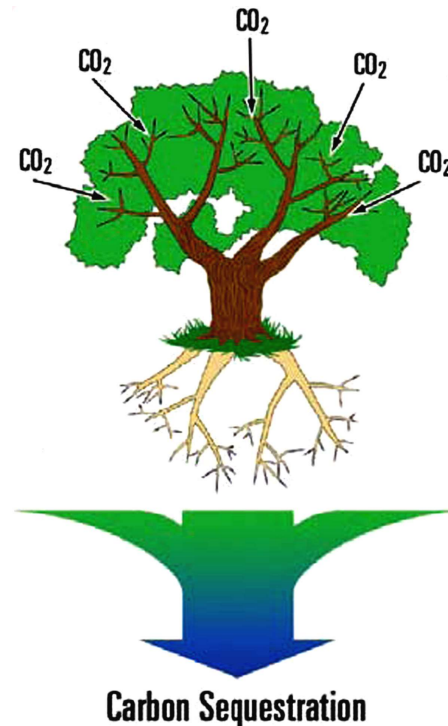
http://i.telegraph.co.uk/multimedia/archive/02405/weather-flood-sign_2405295b.jpg



http://upload.wikimedia.org/wikipedia/commons/e/e4/Drought_Swimming_Hole.JPG

- Example: **flood regulating ES:** flood and drought prevention
- **Challenge:** Human preferences of „constant flow of right amounts of water“ - how to quantify?
- **Solution:** Combine with respective spatio-temporal ES use maps

Challenge: be robust, consistent, transparent and logical



- Example: **regulating ES global climate regulation**
- **Challenge:** What to account for, carbon storage (stocks) or carbon sequestration (flows)?
- **Solution:** actual process behind this ES is removing C from the atmosphere, so removed C is relevant

Challenge: be robust, consistent, transparent and logical



MAIA
Mapping and Assessment for
Integrated ecosystem Accounting



potential ES supply (stock)



actual ES supply and use (flow)

- Example: **Timber provisioning ES**
- **Challenge:** What to account for as ES supply, stocks or actual use/flow?
- **Solution:** : Clear conceptual distinction between ES supply, dynamics and flows

Challenge: be robust, consistent, transparent and logical



MAIA
Mapping and Assessment for
Integrated ecosystem Accounting



- Example: **agroecosystem services** and **livestock breeding**
- **Challenge:** Huge anthropogenic inputs involved in ES supply - what's the ,eco'system part?
- **Solution:** Where possible, indication of human contributions + external environmental effects

Challenge: be robust, consistent, transparent and logical



MAIA
Mapping and Assessment for
Integrated ecosystem Accounting




<http://www.exposureguide.com/images/cityscape-photography-tips/photographing-cityscapes-2e.jpg>



- Example: **landscape aesthetics cultural ES:** high subjectivity of preferences
- **Challenge:** how to quantify various preferences?
- **Solution:** pattern detection by Participatory GIS or Citizen science approaches

Challenge: be robust, consistent, transparent and logical



- Example: **provisioning ecosystem services** – complex goods and products
- **Challenge:** how to sum up and where to map all parts' supply and use?
- **Solution:** ... take it easy and consider the actual purpose of your assessment!

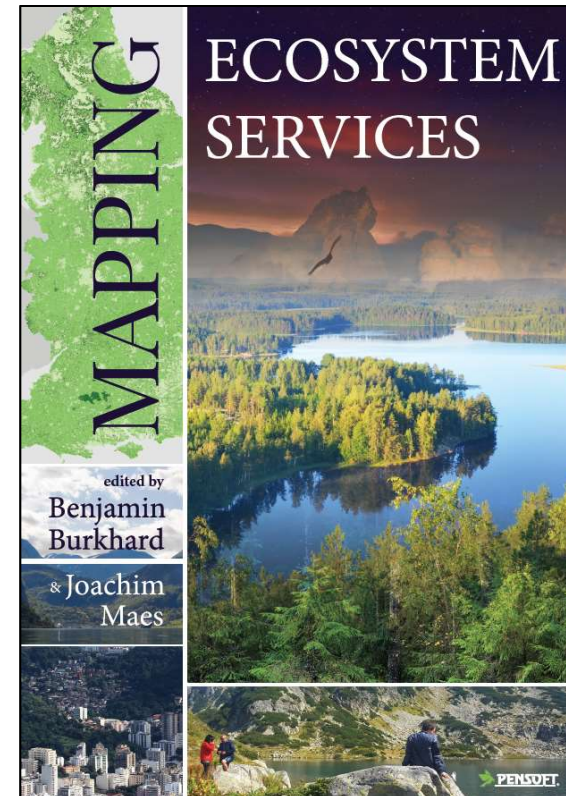
Spatial aspects of ecosystem services supply and use



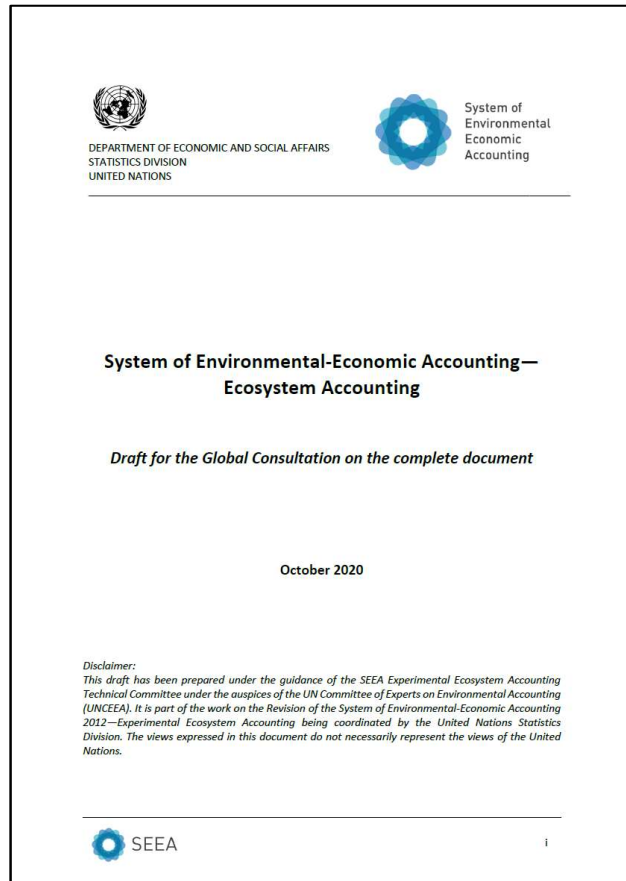
Find more examples in our Open Access textbook

“ ... handbook including guidelines for ES mapping and assessment, ... “

<http://ab.pensoft.net/articles.php?id=12837>



Spatial aspects of ecosystem services supply and use



Check also the **SEEA EEA revision documents** for the newest guidelines for ecosystem services accounting

<https://seea.un.org/content/seea-experimental-ecosystem-accounting-revision>

Challenges of spatial modelling of selected ES



Conclusions

- Ecosystems, ecosystem services and their use by humans are indeed **very complex**
- However, there are **broad experience** and **methods** available from decades of scientific development
- More recently developed tools, biophysical modelling and integrative transdisciplinary approaches can be **harnessed for ecosystem accounting** to quantify supply and use of various ES
- **Spatial modelling** and **mapping of ES** helps to reveal supply-use patterns, are a very useful addition to commonly (in accounting) used supply-use tables and are mandatory for spatial decision making and planning
- These tasks are very important to safeguard the **conservation and sustainable use of natural resources**, thus it is worth the efforts and further experts should be trained and methods improved



MAIA
Mapping and Assessment for
Integrated ecosystem Accounting

Thanks a lot for your attention!

burkhard@phygeo.uni-hannover.de

Mapping & Assessment for Integrated ecosystem Accounting
<http://maiaportal.eu/>

This project has received funding from the European Union's Horizon 2020 research and innovation programme under grant agreement No 817527